


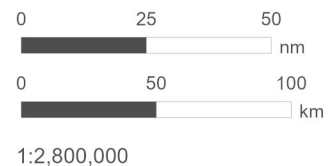


PAU3 QMA Boundary Proposed Subdivision

-  Proposed Subdivision
-  PAU3 QMA
-  Seaweed and Shellfish (Excluding Scampi and Rock Lobster) Take Prohibited



Date: 27/02/2020

Produced by: Spatial Intelligence

Reference: r190302

Coordinate System: WGS 1984 Mercator 41

Data Attribution:
This map uses data sourced from LINZ and NIWA under CC-BY.