

# House of Representatives

# Amendment Paper

## **Hauraki Gulf / Tīkapa Moana Marine Protection Bill**

### *Proposed amendment*

Hon Tama Potaka, in Committee, to move the following amendment:

*Schedules 2, 3, and 4*

Replace *Schedules 2, 3, and 4* (pages 39 to 64) with:

## Schedule 2

### Marine Reserves

s 10

#### *Cape Rodney-Okakari Point Extension Marine Reserve*

**Name of marine reserve**

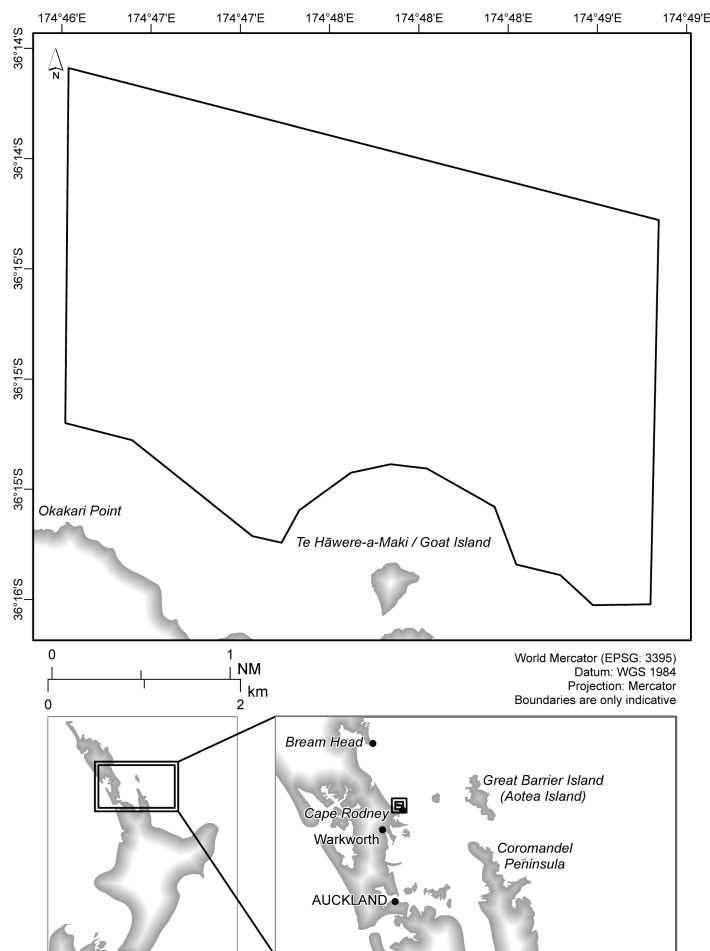
Cape Rodney-Okakari Point Extension Marine Reserve

**Description of marine reserve**

Area A on Survey Office Plan 604787.

**Indicative map**

For reference, the Cape Rodney-Okakari Point Extension Marine Reserve is indicated on the map, but the description overrides the map if they conflict.



*Te Whanganui-o-Hei / Cathedral Cove Extension Marine Reserve*

**Name of marine reserve**

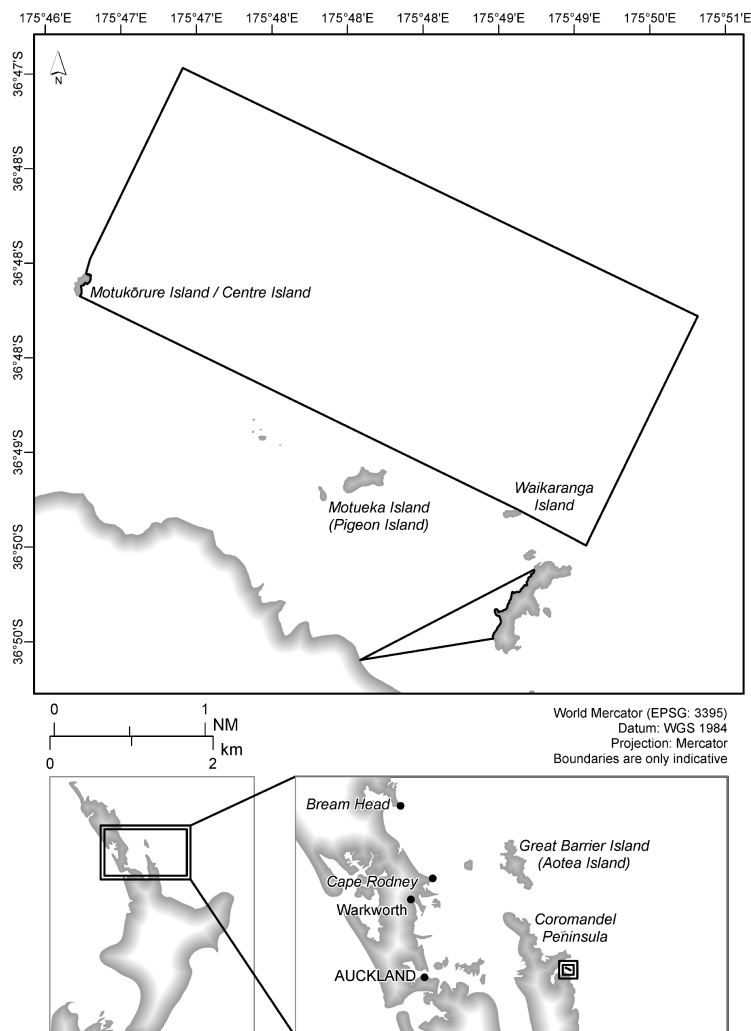
Te Whanganui-o-Hei / Cathedral Cove Extension Marine Reserve

**Description of marine reserve**

Area A and Area B on Survey Office Plan 604795.

**Indicative map**

For reference, the Te Whanganui-o-Hei / Cathedral Cove Extension Marine Reserve is indicated on the map, but the description overrides the map if they conflict.



## Schedule 3

### Seafloor protection areas

s 13

#### *Cradock Channel Seafloor Protection Area*

##### **Name of seafloor protection area**

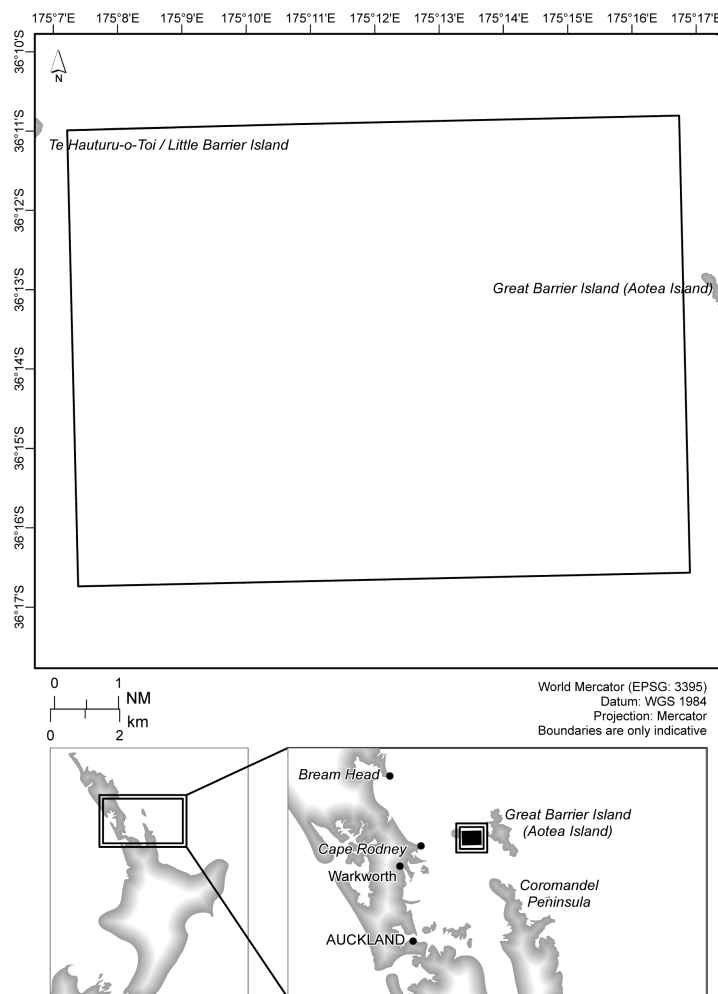
Cradock Channel Seafloor Protection Area

##### **Description of seafloor protection area**

Area B on Survey Office Plan 604786.

##### **Indicative map**

For reference, the Cradock Channel Seafloor Protection Area is indicated on the map, but the description overrides the map if they conflict.



### *Cape Colville Seafloor Protection Area*

#### **Name of seafloor protection area**

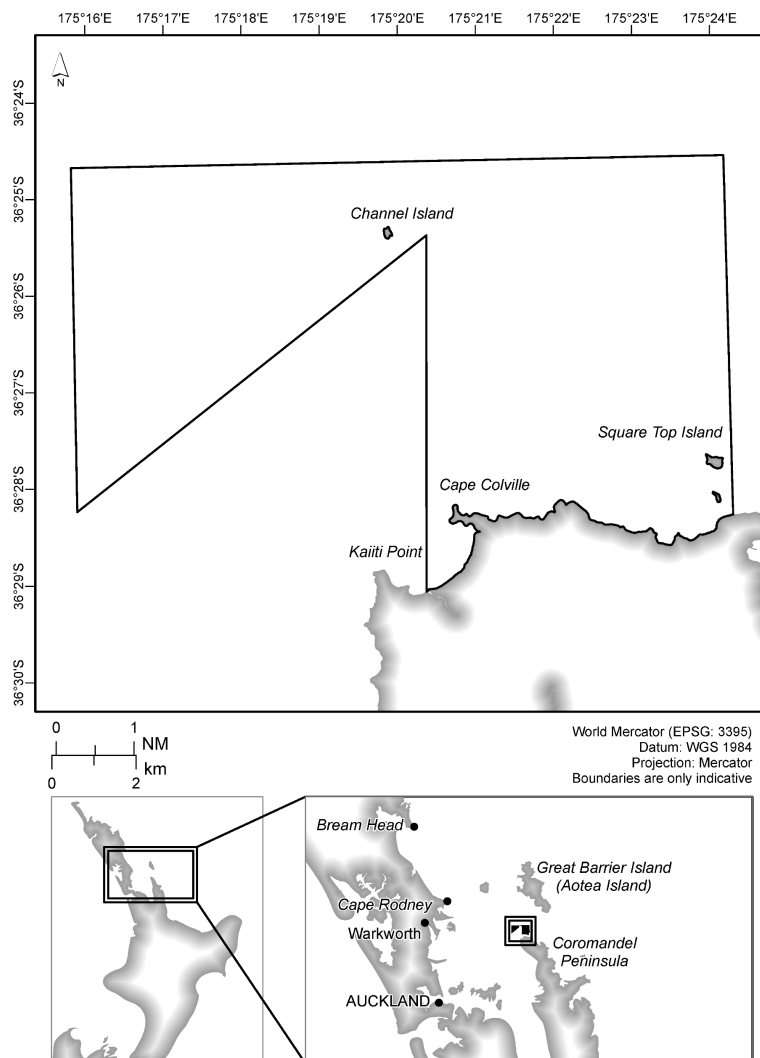
Cape Colville Seafloor Protection Area

#### **Description of seafloor protection area**

Area A on Survey Office Plan 604789.

#### **Indicative map**

For reference, the Cape Colville Seafloor Protection Area is indicated on the map, but the description overrides the map if they conflict.



*Mokohīnau Islands Seafloor Protection Area*

**Name of seafloor protection area**

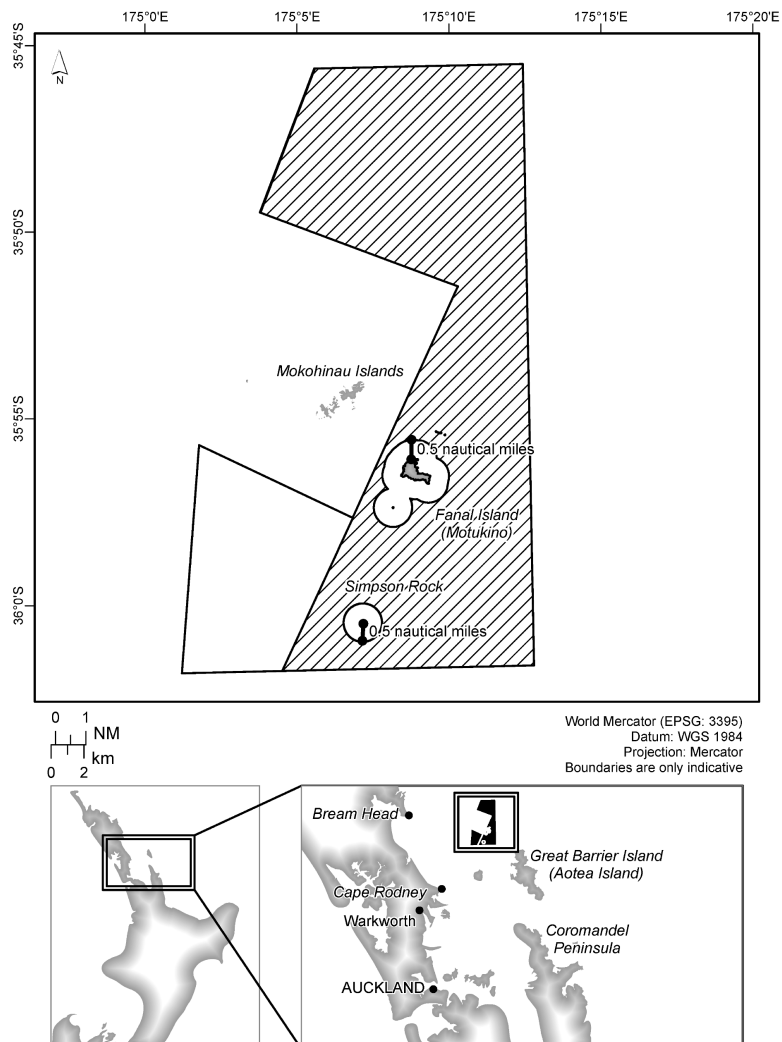
Mokohīnau Islands Seafloor Protection Area

**Description of seafloor protection area**

Area A, Area B, Area C, and Area D on Survey Office Plan 604785.

**Indicative map**

For reference, the Mokohīnau Islands Seafloor Protection Area is indicated on the map, but the description overrides the map if they conflict.



### *Kawau Bay Seafloor Protection Area*

#### **Name of seafloor protection area**

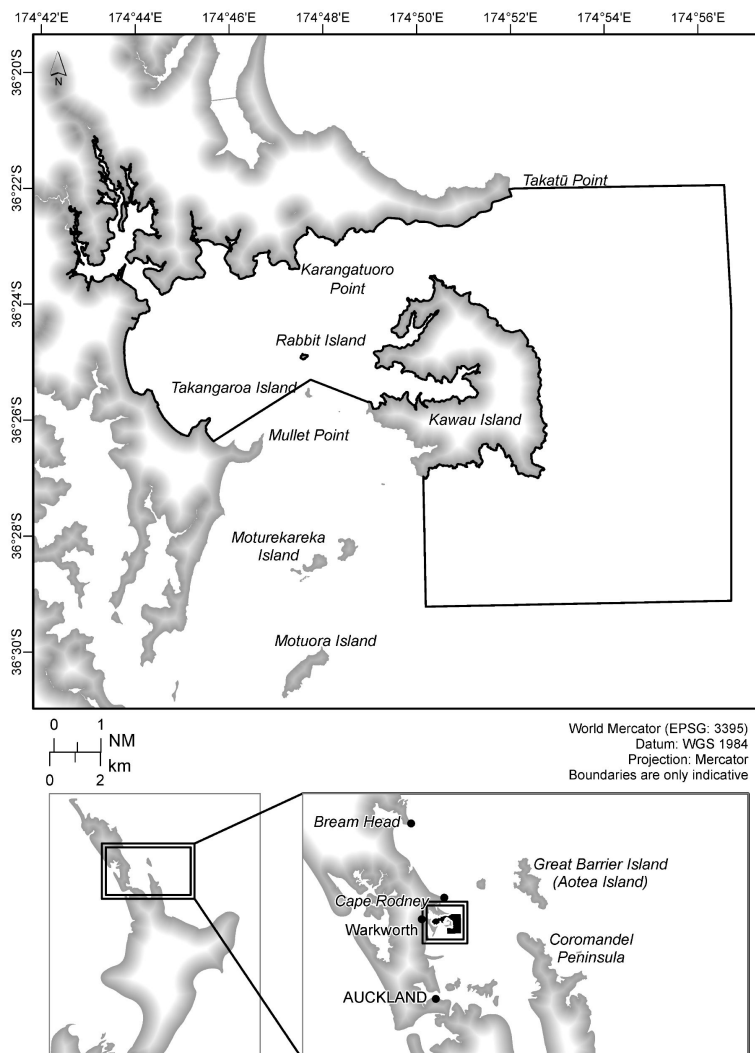
Kawau Bay Seafloor Protection Area

#### **Description of seafloor protection area**

Area A on Survey Office Plan 604788.

#### **Indicative map**

For reference, the Kawau Bay Seafloor Protection Area is indicated on the map, but the description overrides the map if they conflict.



*Tiritiri Matangi Seafloor Protection Area*

**Name of seafloor protection area**

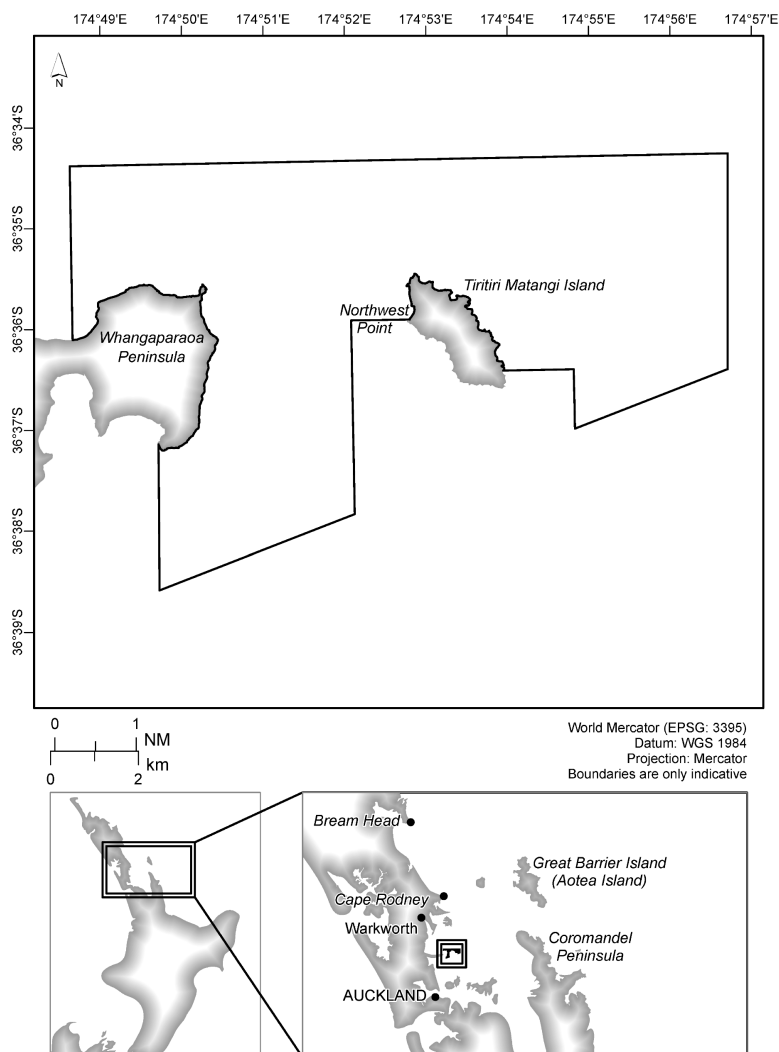
Tiritiri Matangi Seafloor Protection Area

**Description of seafloor protection area**

Area A on Survey Office Plan 604790.

**Indicative map**

For reference, the Tiritiri Matangi Seafloor Protection Area is indicated on the map, but the description overrides the map if they conflict.



## Schedule 4

### High protection areas

s 17

#### *Te Hauturu-o-Toi / Little Barrier Island High Protection Area*

##### **Name of high protection area**

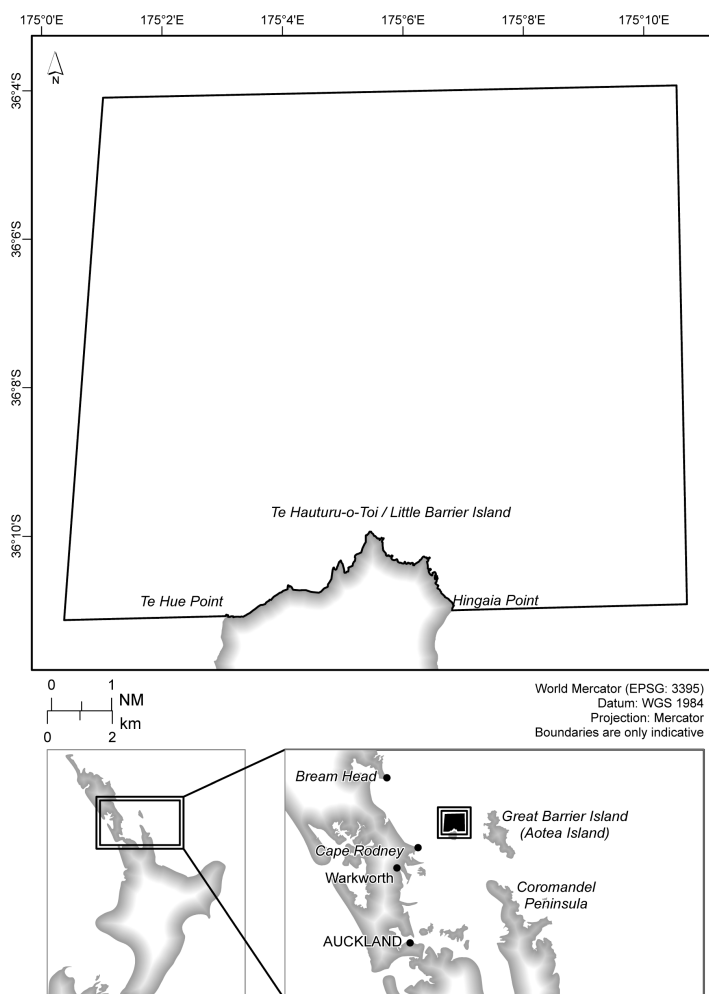
Te Hauturu-o-Toi / Little Barrier Island High Protection Area

##### **Description of high protection area**

Area A on Survey Office Plan 604786.

##### **Indicative map**

For reference, the Te Hauturu-o-Toi / Little Barrier Island High Protection Area is indicated on the map, but the description overrides the map if they conflict.



*Slipper Island / Whakahau High Protection Area*

**Name of high protection area**

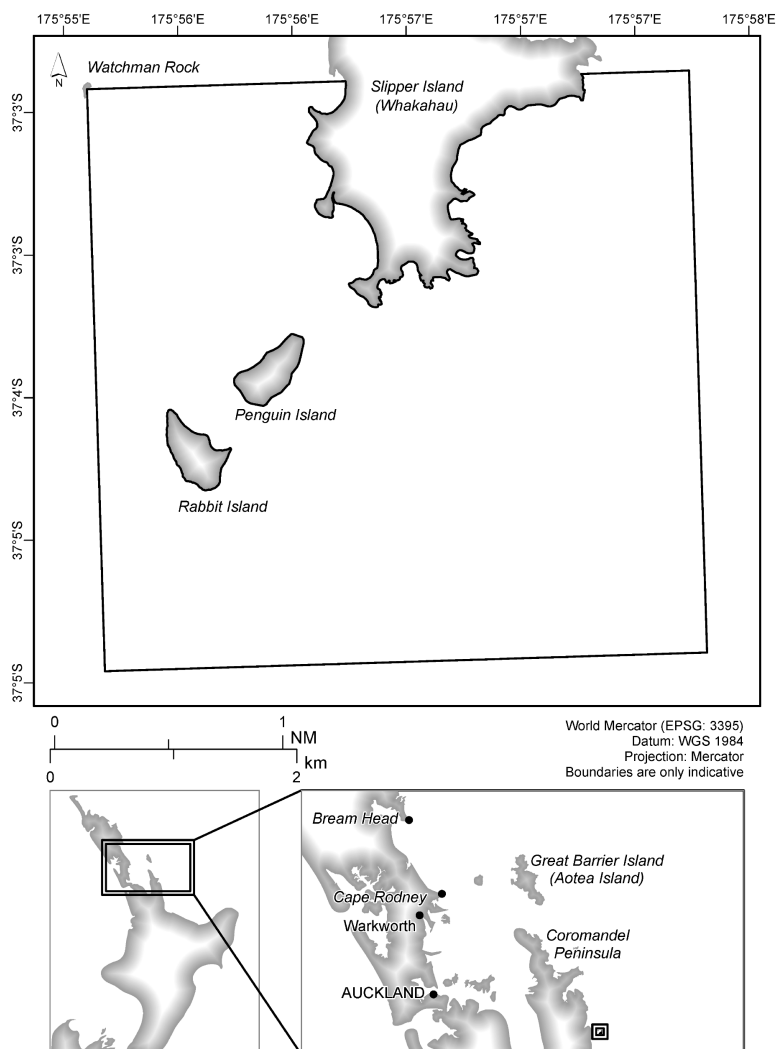
Slipper Island / Whakahau High Protection Area

**Description of high protection area**

Area A on Survey Office Plan 604798.

**Indicative map**

For reference, the Slipper Island / Whakahau High Protection Area is indicated on the map, but the description overrides the map if they conflict.



### *Motukawao Islands High Protection Area*

#### **Name of high protection area**

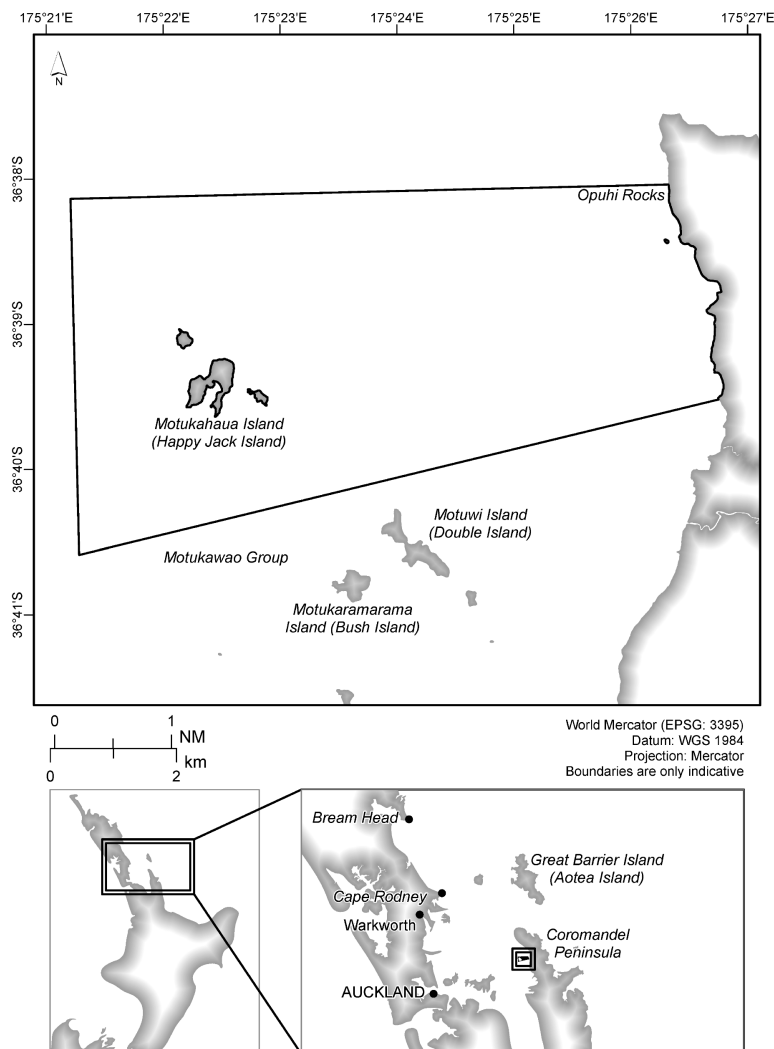
Motukawao Islands High Protection Area

#### **Description of high protection area**

Area A on Survey Office Plan 604794.

#### **Indicative map**

For reference, the Motukawao Islands High Protection Area is indicated on the map, but the description overrides the map if they conflict.



*Pakatoa and Tarahiki / Shag Island High Protection Area***Name of high protection area**

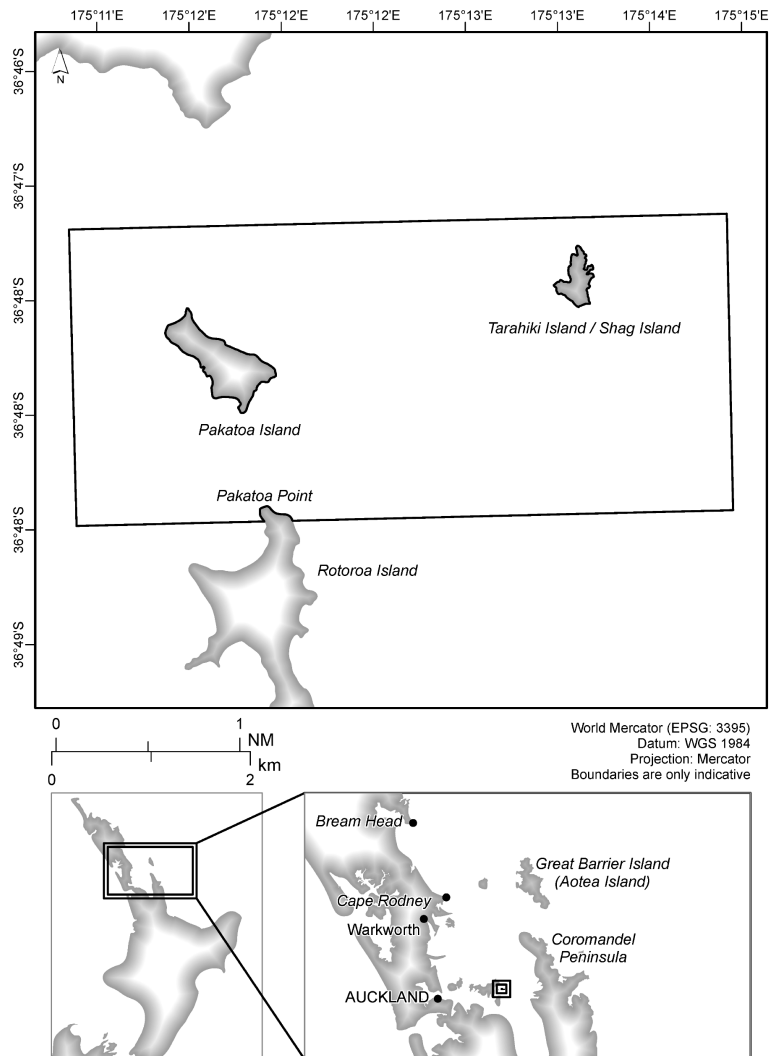
Pakatoa and Tarahiki / Shag Island High Protection Area

**Description of high protection area**

Area A on Survey Office Plan 604793.

**Indicative map**

For reference, the Pakatoa and Tarahiki / Shag Island High Protection Area is indicated on the map, but the description overrides the map if they conflict.



### *Rangitoto and Motutapu High Protection Area*

#### **Name of high protection area**

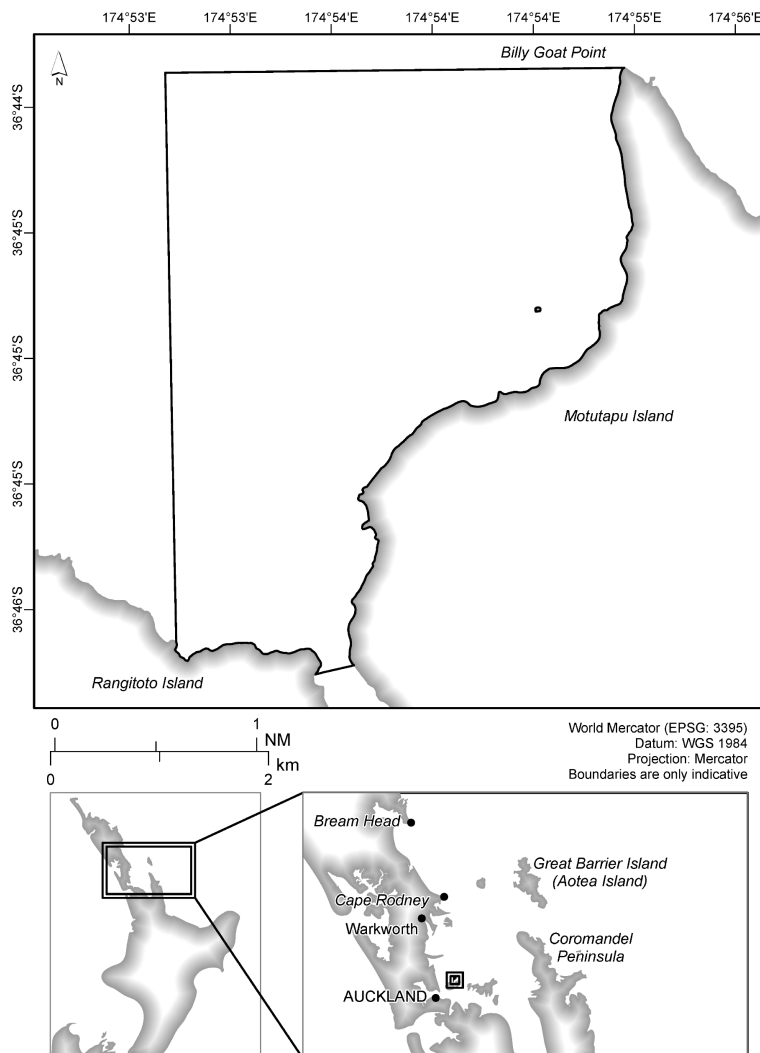
Rangitoto and Motutapu High Protection Area

#### **Description of high protection area**

Area A on Survey Office Plan 604792.

#### **Indicative map**

For reference, the Rangitoto and Motutapu High Protection Area is indicated on the map, but the description overrides the map if they conflict.



*Cape Colville High Protection Area*

**Name of high protection area**

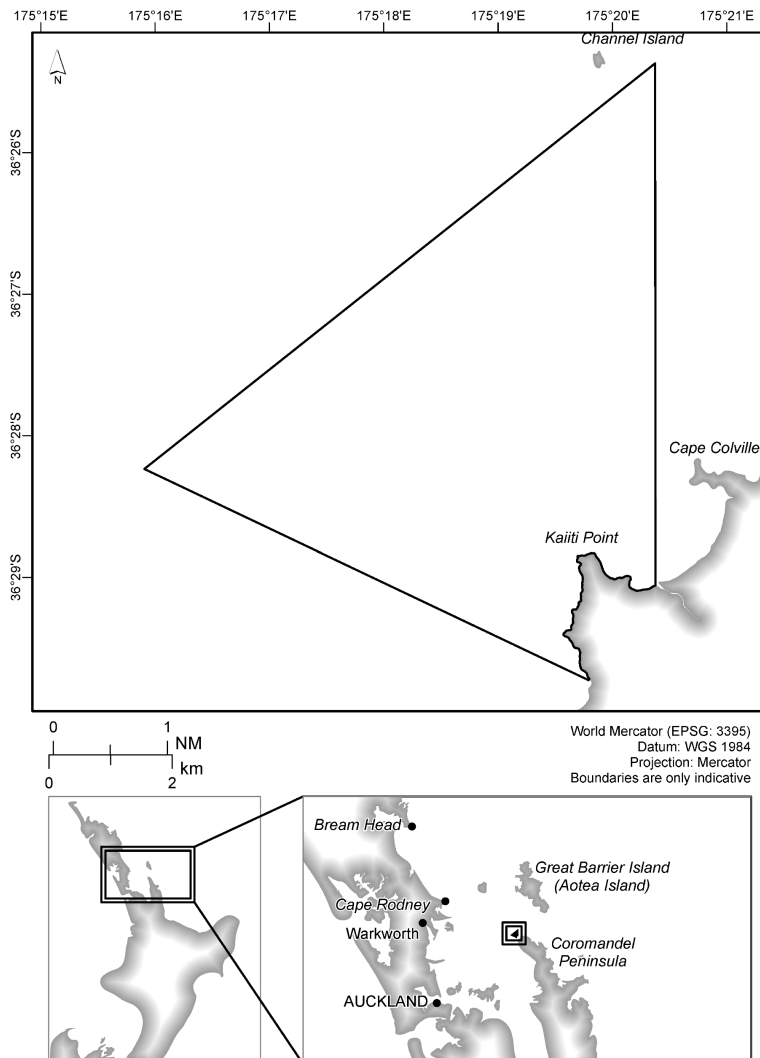
Cape Colville High Protection Area

**Description of high protection area**

Area B on Survey Office Plan 604789.

**Indicative map**

For reference, the Cape Colville High Protection Area is indicated on the map, but the description overrides the map if they conflict.



### *Mokohīnau Islands High Protection Area*

#### **Name of high protection area**

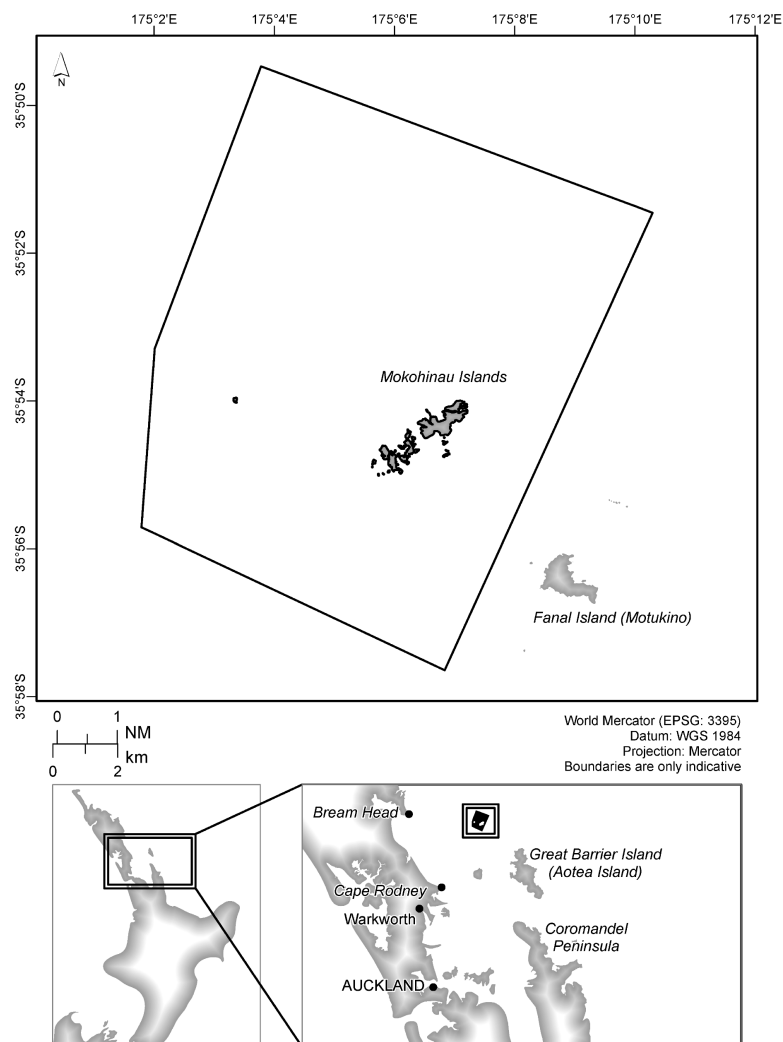
Mokohīnau Islands High Protection Area

#### **Description of high protection area**

Area E on Survey Office Plan 604785.

#### **Indicative map**

For reference, the Mokohīnau Islands High Protection Area is indicated on the map, but the description overrides the map if they conflict.



*Aldermen Islands / Te Ruamahua (north) High Protection Area*

**Name of high protection area**

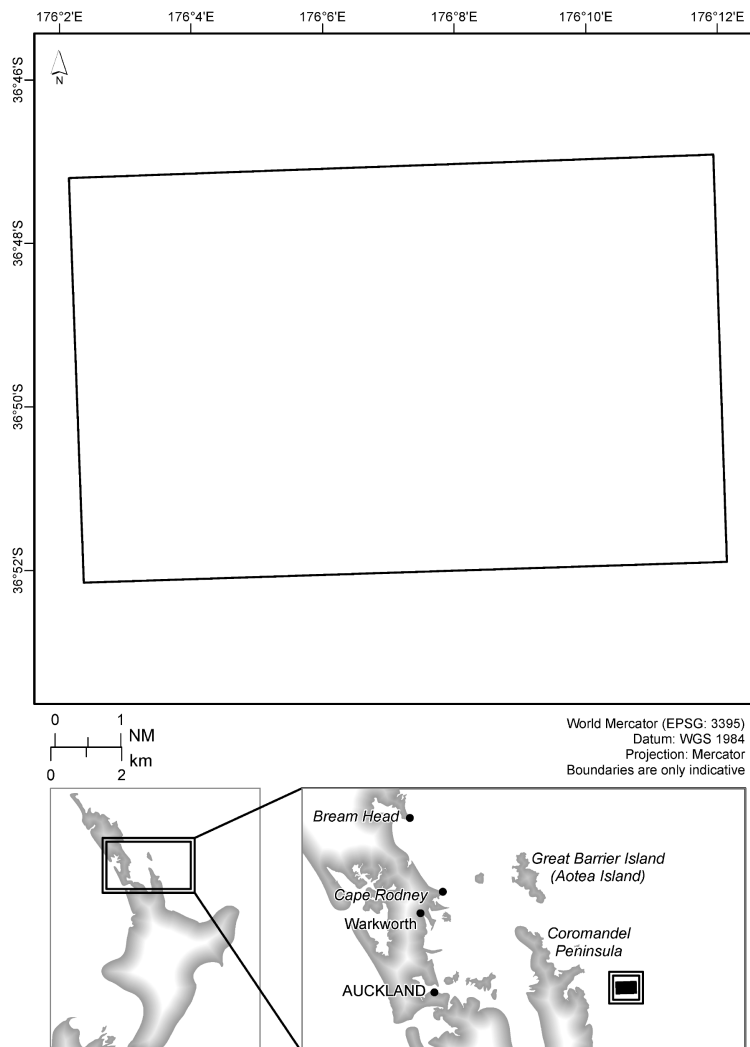
Aldermen Islands / Te Ruamahua (north) High Protection Area

**Description of high protection area**

Area A on Survey Office Plan 604796.

**Indicative map**

For reference, the Aldermen Islands / Te Ruamahua (north) High Protection Area is indicated on the map, but the description overrides the map if they conflict.



*Aldermen Islands / Te Ruamahua (south) High Protection Area*

**Name of high protection area**

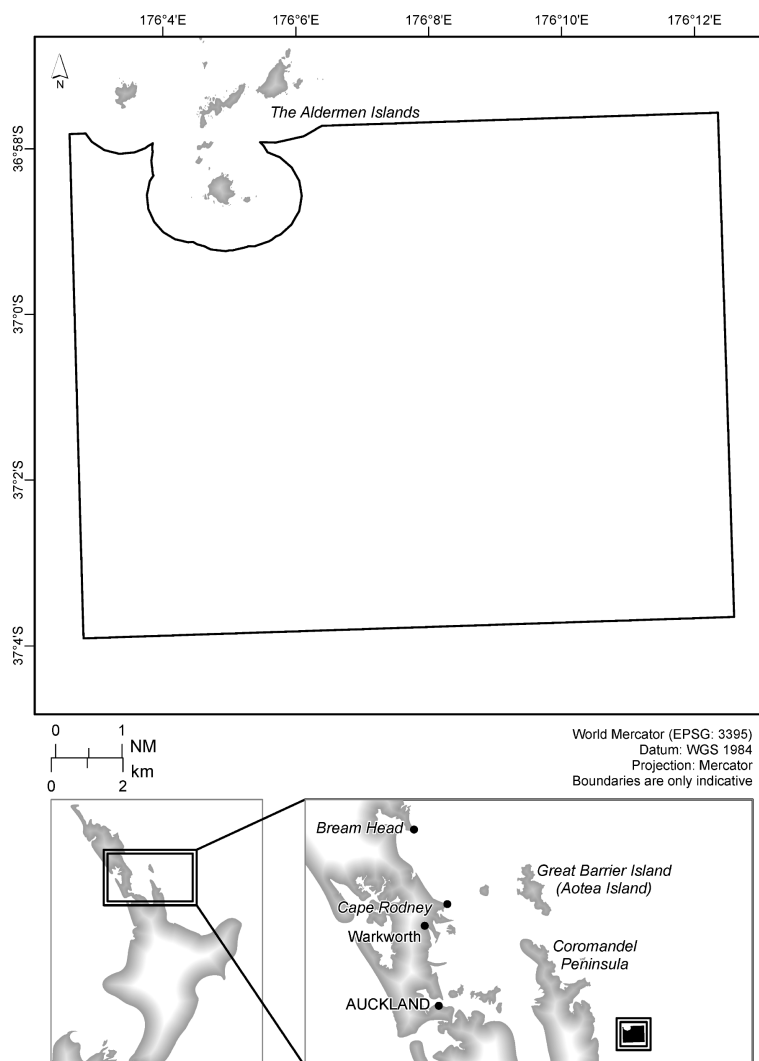
Aldermen Islands / Te Ruamahua (south) High Protection Area

**Description of high protection area**

Area A on Survey Office Plan 604797.

**Indicative map**

For reference, the Aldermen Islands / Te Ruamahua (south) High Protection Area is indicated on the map, but the description overrides the map if they conflict.



*Kawau Bay High Protection Area*

**Name of high protection area**

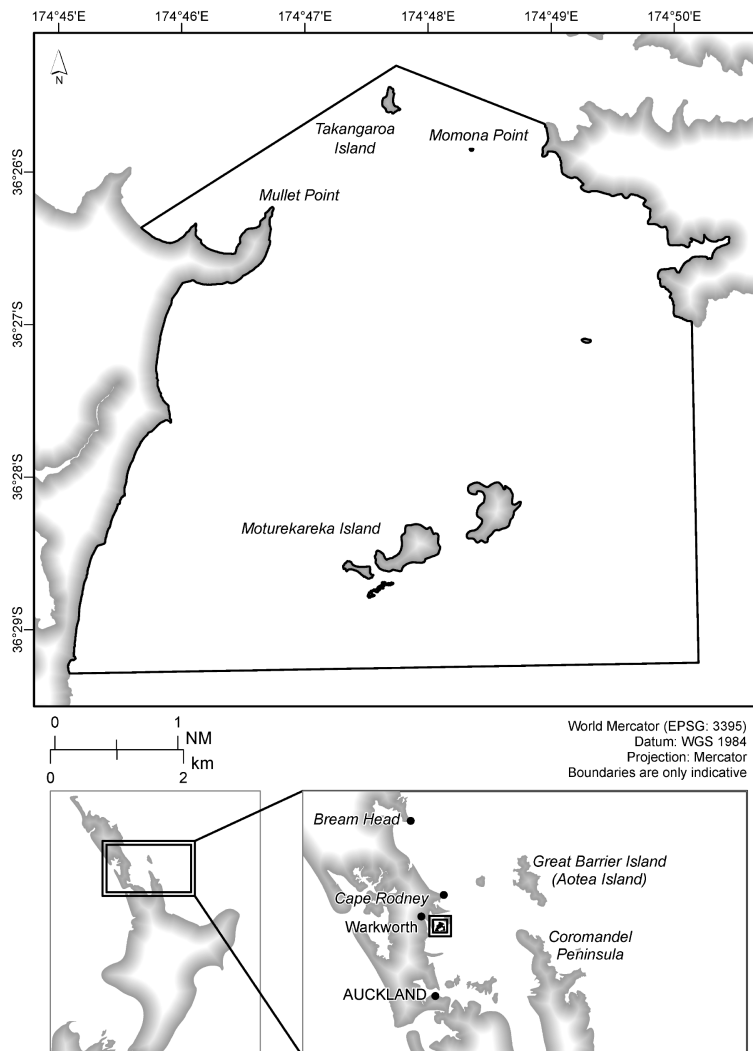
Kawau Bay High Protection Area

**Description of high protection area**

Area B on Survey Office Plan 604788.

**Indicative map**

For reference, the Kawau Bay High Protection Area is indicated on the map, but the description overrides the map if they conflict.



### *Tiritiri Matangi High Protection Area*

#### **Name of high protection area**

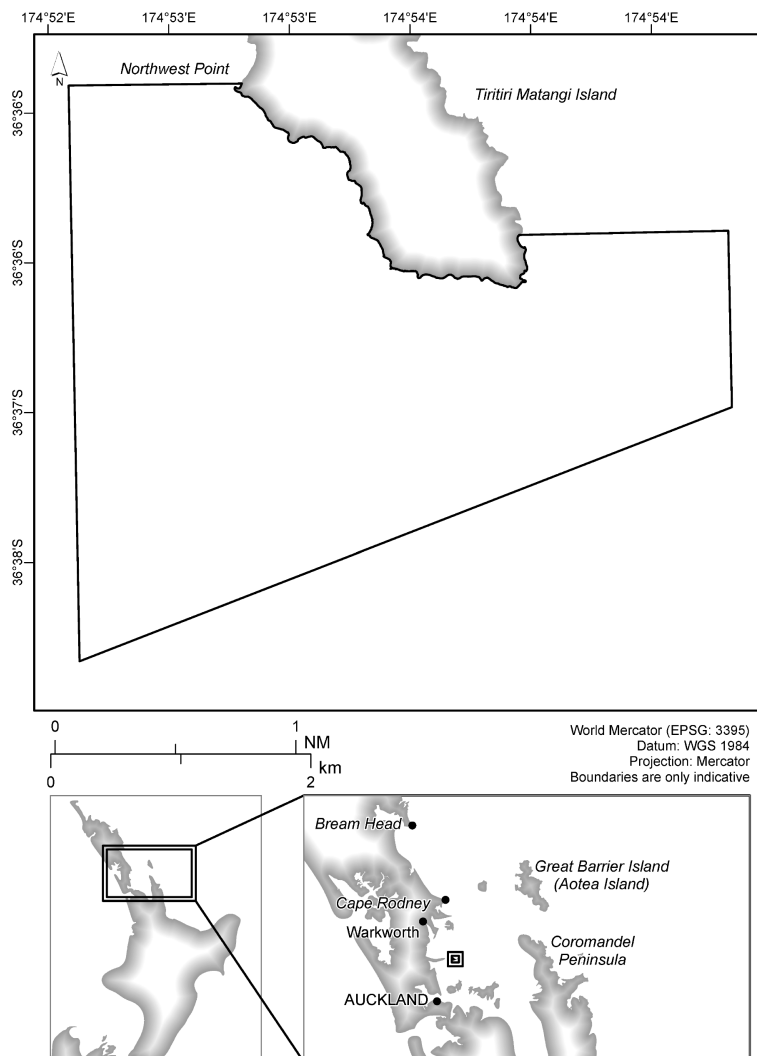
Tiritiri Matangi High Protection Area

#### **Description of high protection area**

Area B on Survey Office Plan 604790.

#### **Indicative map**

For reference, the Tiritiri Matangi High Protection Area is indicated on the map, but the description overrides the map if they conflict.



*The Noises High Protection Area*

**Name of high protection area**

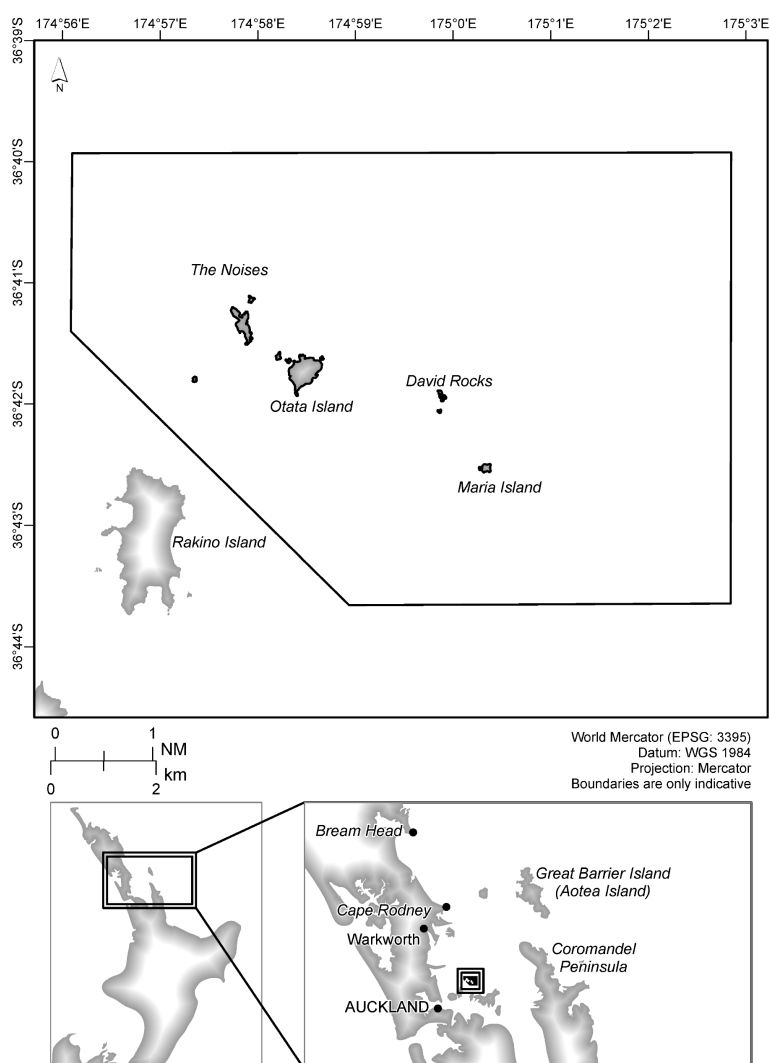
The Noises High Protection Area

**Description of high protection area**

Area A on Survey Office Plan 604791.

**Indicative map**

For reference, The Noises High Protection Area is indicated on the map, but the description overrides the map if they conflict.



### **Explanatory note**

This Amendment Paper amends the Hauraki Gulf / Tīkapa Moana Marine Protection Bill. It replaces Schedules 2, 3, and 4 of that Bill to—

- amend the area descriptions for the marine reserves, seafloor protection areas, and high protection areas to reflect Survey Office Plans made for those areas; and
- make minor and technical changes to the indicative maps for each of those areas.

### **Departmental disclosure statement**

The Department of Conservation considers that a departmental disclosure statement is not required to be prepared for this Amendment Paper.